

FOLIO 1937

ADDITION D-T-DENNIS-310

Section 30 Twp 25 Range 4 Ewn. Block 50 Lot or 283

PERMIT NO. 491138449331 DATE 8-15-61 5-5-61

Address 219-27-4th Ave No. 144075 144114 146694 163611

Fee Owner SPACE-NEEDLE CORP. Architect Contractor Condition of Exterior Good Interior Good Foundation Good Floor Plan: Good

USE SPACE, ROOF CONSTRUCTION, FLOOR FINISHES, PLUMBING, HEATING

TYPE OF CONSTRUCTION

FOUNDATION


BASEMENT

EXTERIOR WALL CONST.

EXTERIOR FACING

FLOOR CONSTRUCTION

Date Built 19662, Effective Age, Future Life



INTERIOR WALL, INTERIOR TRIM

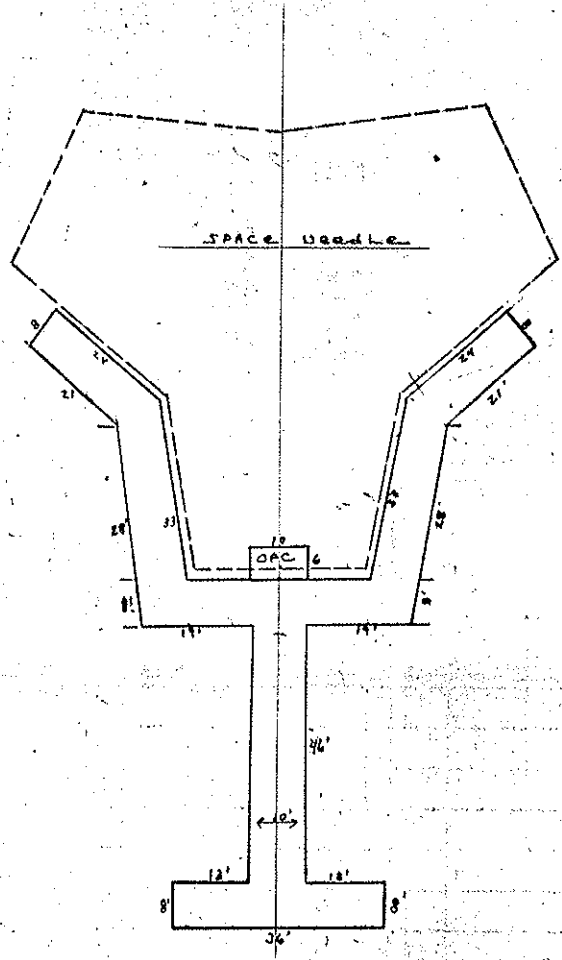
PLUMBING, HEATING

Table with columns: Year, Assessed Value

Table with columns: Other Buildings, Construction, Floor, Roof, Stories, Dimensions, S.F. Area, Factor, Value, % Dep., Deprec., Net Value

FOLIO 1937 ADDITION P.T. Deming 3rd
 Section 5 Twp. 25 Range 4 Evm. Block 50 Lot or Tract 343
 DATE _____ Tax Lot _____
 ADDRESS 219-27 4th Ave. N. *M 50495*
 Fee Owner Space Needle Corp.

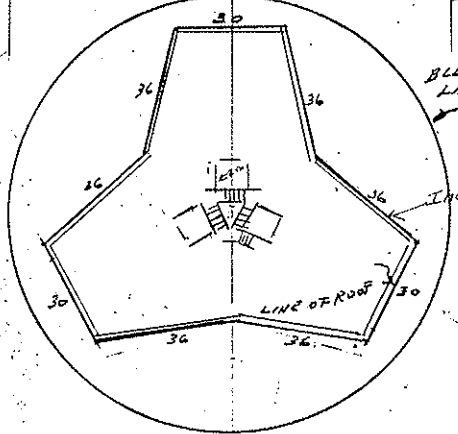
PERTHIS



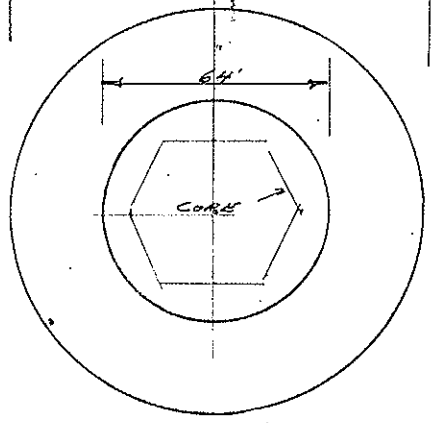
FOLIO 1937 ADDITION D-T-DENNY'S 3RD.
 491367489331 Section 30 Twp. 25 Range 4 Ewm. Block 50 Lot or 243
 DATE 5-5-61 Tax Lot Tract

ADDRESS 219-27 4TH AVE SO
 SPACE NEEDLE CORP.

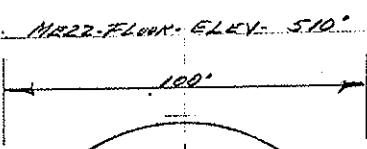
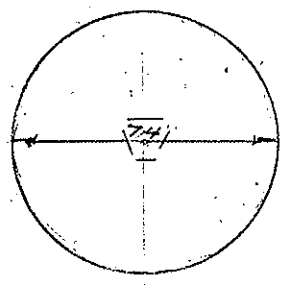
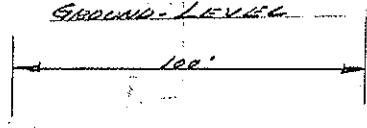
Fee Owner 120'-0" 113'



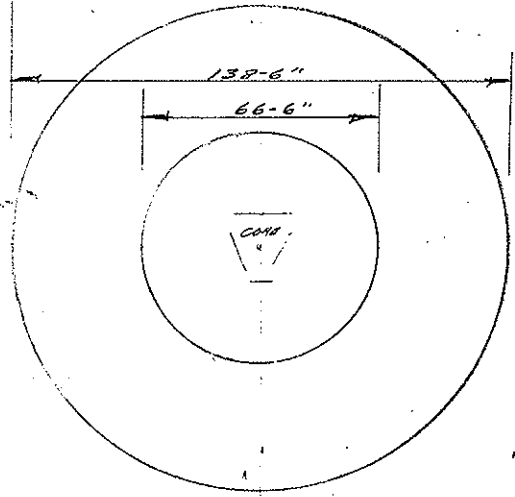
INC. 1963 P.L. 61
 + Alum.
 A.J.K.
 #163



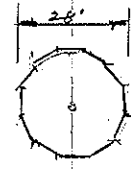
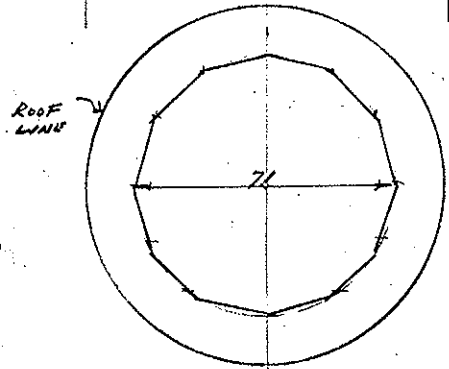
RESTAURANT LEVEL - ELEV. 500'



MECHANICAL ROOM FLOOR - ELEV. 528'-3"



OBSERVATION FLOOR - ELEV. 518'-9"



ELEVATOR EQUIP. FLOOR - ELEV. 546'-3"

19852

0495

LIMITS	ROAD	SCHOOL	WATER	FIRE	SEWER	HOSPITAL	METRO	PK & REC
		1					198520-0495	28800 913900 0010
							METRO	

YR	AC	LAND	BLDGS	TOTAL	BY	DATE	REASON	CD	PRE OWNER	DATE	FILE #	PRICE
63		28,800		28,800	LL	7/25/62	Rev. Per B.M.		City of St. Louis To [unclear]			
63		28,800	913,900	942,700	AR	7/31/62	Space needed	OLD	Space Makers Comp.	4/18/61	E421946	1 ⁰⁰
65		28,800	913,900	942,700	MB	3-9-64	RV					
68		28,800	916,000	944,800	AR	11/27/67	New Sid + Canopy		Rev.		67,146.74	
71	L	57600	B 1832000	T 1889600	*	198520-0495-0	8/9					
1971		36,000	186,760	190,360		11/71	RV					
72	L	28584	B 1482874	T 1511458	*	198520-0495-0	9/71					
73	L	36000	B 1867600	T 1903600	*	198520-0495-0	9/71					
73		64800	1867600	1932400	AR	10-26-71	Rev per R.H. 8					